






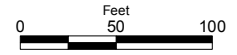


Jeffers' Bend (South)

ENVIRONMENTAL CENTER & BOTANICAL GARDEN

-  Identified Tree
-  Identified Shrub
-  Bluebird Box
-  Rain Barrel
-  Boundary
-  Trail
-  Sinkhole



Map prepared September 2008 by the Hopkinsville-Christian County Planning Commission and the Christian County Extension Service